


Ancient Ports Geolocation

Zooming in with Google Earth



US Dept of State Geographer
© 2012 Tele Atlas
© 2012 GIS Innovatia
© 2012 Google

Google earth

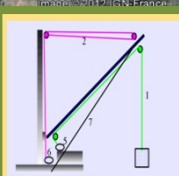


www.AncientPortsAntiques.com

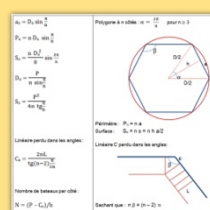
This **web site** presents work done to collect, identify and locate ancient harbours and ports.

It is based on a study of existing documentation and does not aim to find other unknown ports.

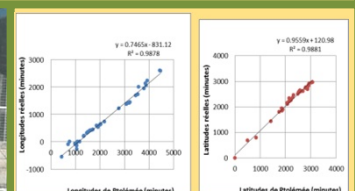
The result is a list of around **2750 ancient ports** based on the writings of **66 ancient authors** and a few modern authors, incl. the **Barrington Atlas**.



How many ships in
this harbour basin?



Holes with a vertical axis
used for derricks?



Ptolemy's edge of the
world at 14°W?



Courses of
bonding tiles used
as reinforcement?