



NATIONAL GEOGRAPHIC PAINTING OF CAESAREA, 1988
LIGHTHOUSE IS NOW KNOWN TO Have been
Located on Shore at the Landward terminus of the
South Breakwater




Entre Mares

Artist drawing of Caesarea's Harbor
by Chris Brandon, 2004




The submerged ruins of Sebastos



Entre Mares

A Straight coastline with
no Natural advantages
Presented Daunting
Engineering Challenges.
Evidence of Coastal erosion
North of the harbor is
Evident in this image



ROMAN MARITIME CONCRETE STUDY
(ROMACONS)

CORING AT CAESAREA MARITIMA
OCTOBER 2005



Entre Mares

THE AUTHOR MIXING MORTAR
CONSISTING OF VOLCANIC
ASH FROM PUTEOLI, SLAKED
LIME, AND SEA WATER
DURING THE CONSTRUCTION
OF A REPRODUCTION OF
A ROMAN CONCRETE *PILA* (PIER)
UNDERWATER AT
BRINDISI, ITALY



Entre Mares