

128900699


ORIENTALIA LOVANIENSIA
ANALECTA
————— 228 —————

CORPUS TOPOGRAPHICUM INDIAE ANTIQUAE

III

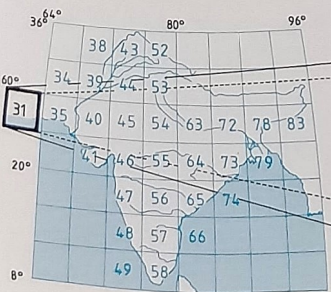
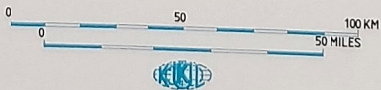
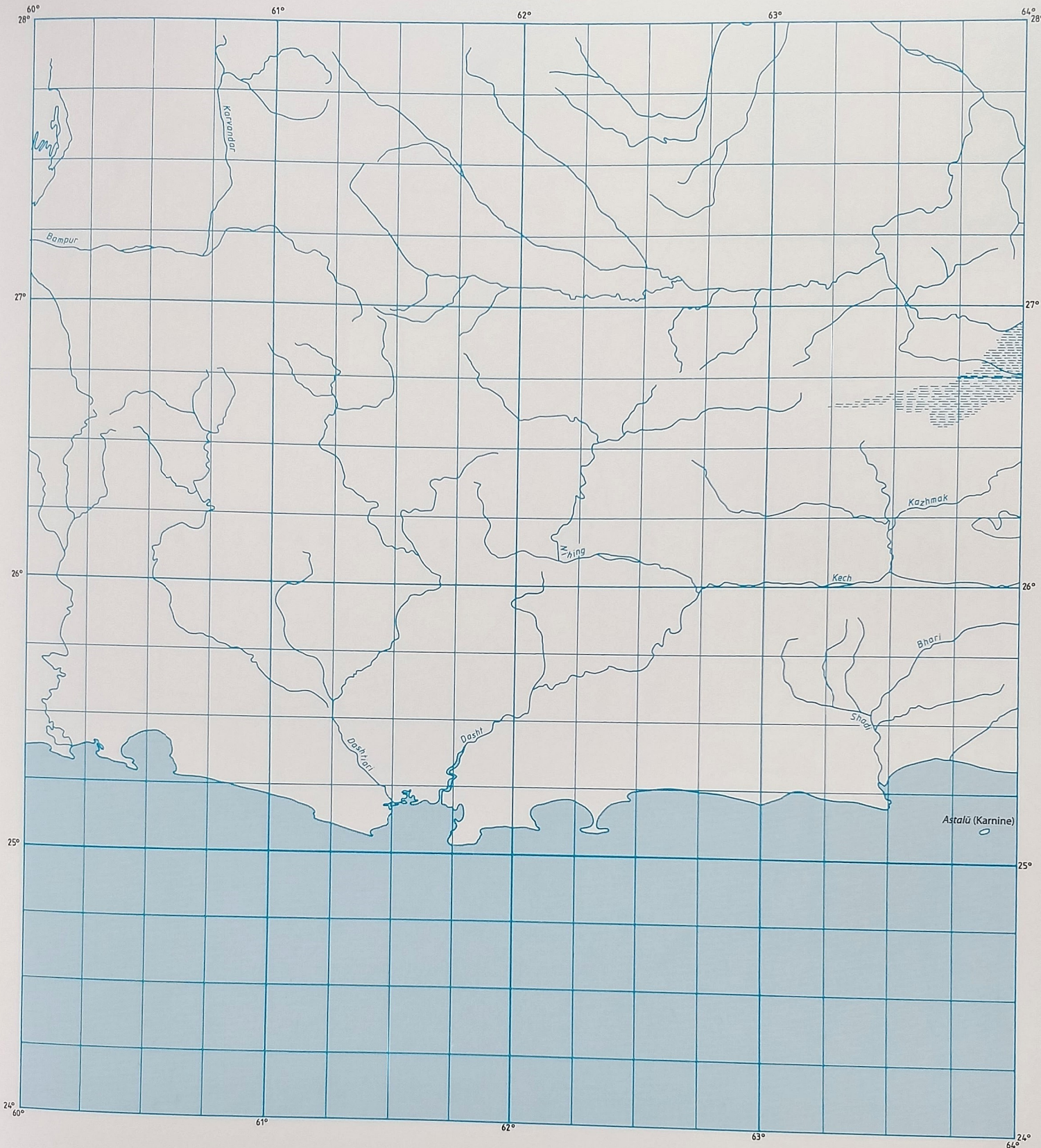
Indian Toponyms in Ancient Greek and Latin Texts

by
G. POLLET and G. VAN DAMME
(map ed.: F. DEPUYDT)



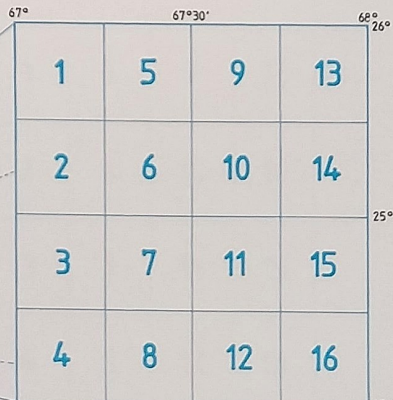
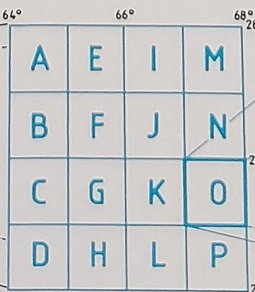
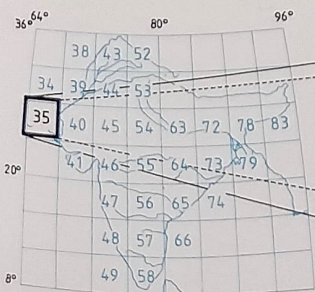

UITGEVERIJ PEETERS en DEPARTEMENT OOSTERSE STUDIES
LEUVEN – PARIS – WALPOLE, MA
2014

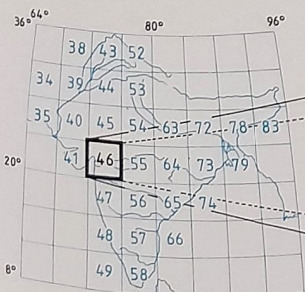
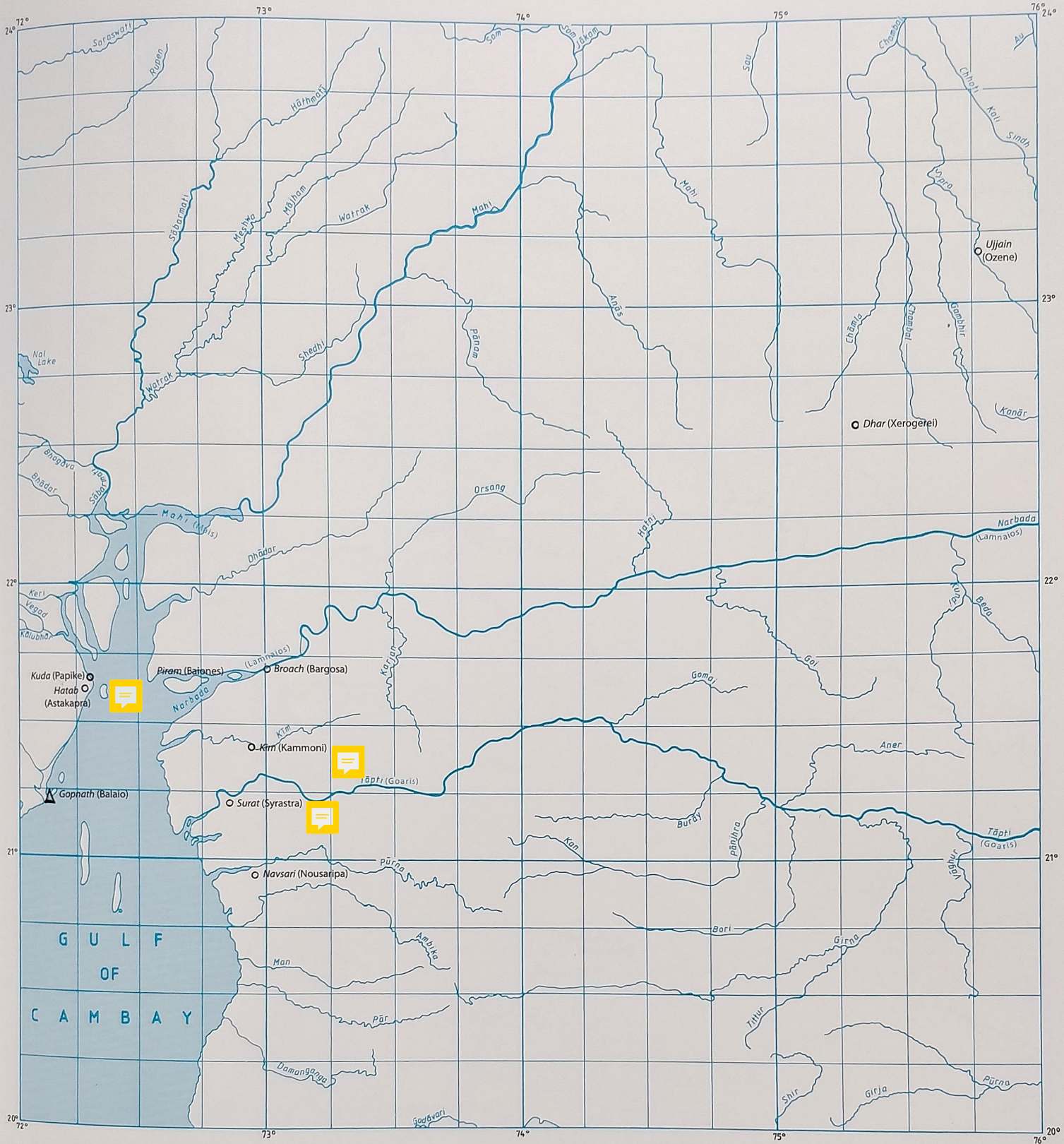




A	E	I	M
B	F	J	N
C	G	K	O
D	H	L	P

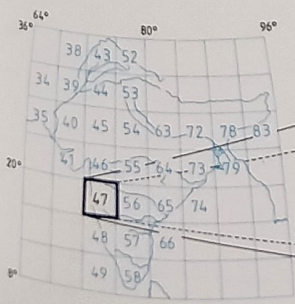

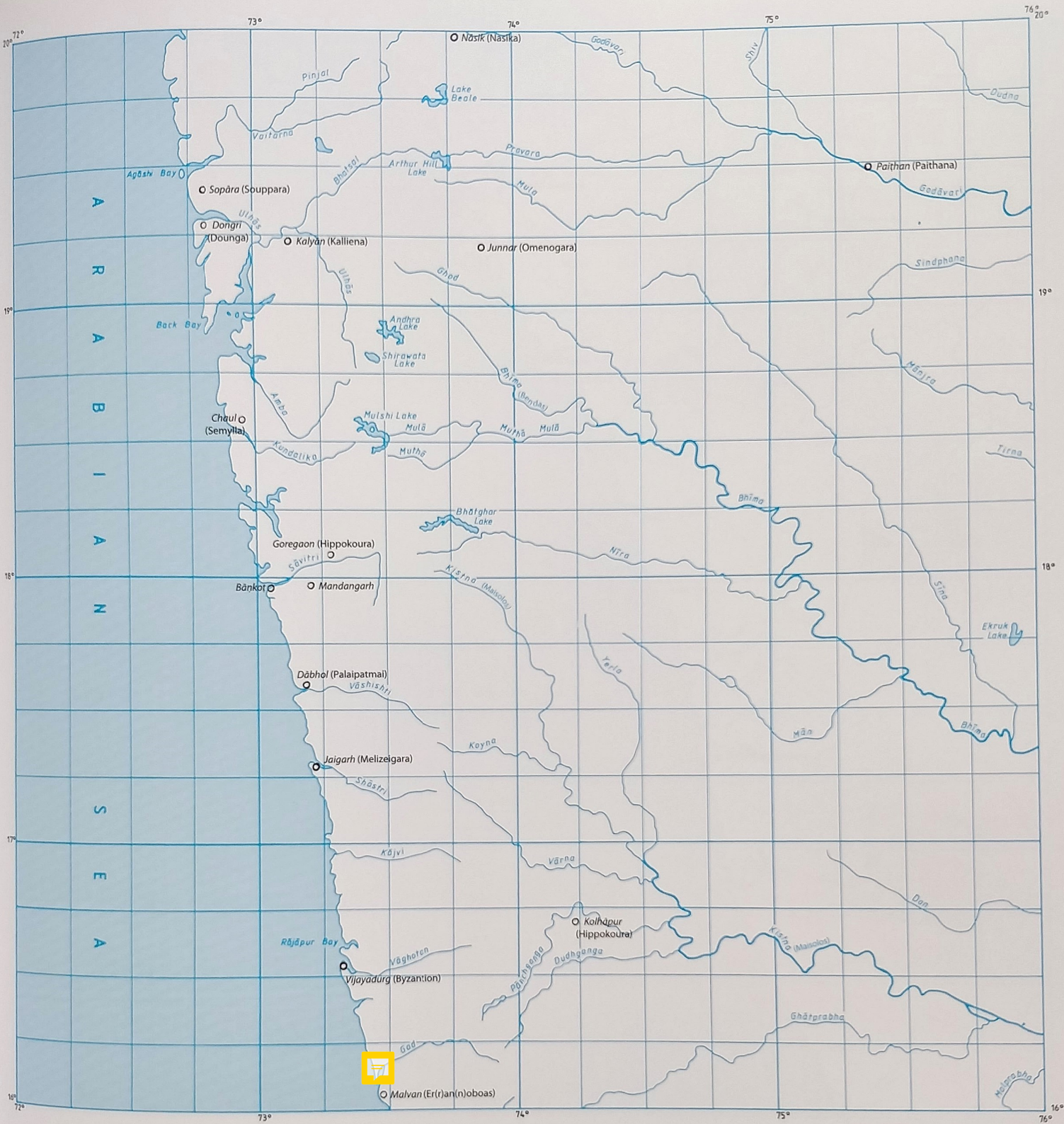
1	5	9	13
2	6	10	14
3	7	11	15
4	8	12	16





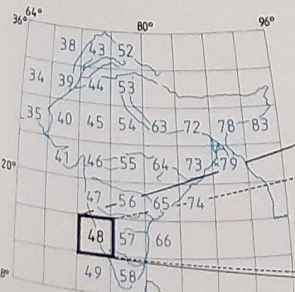

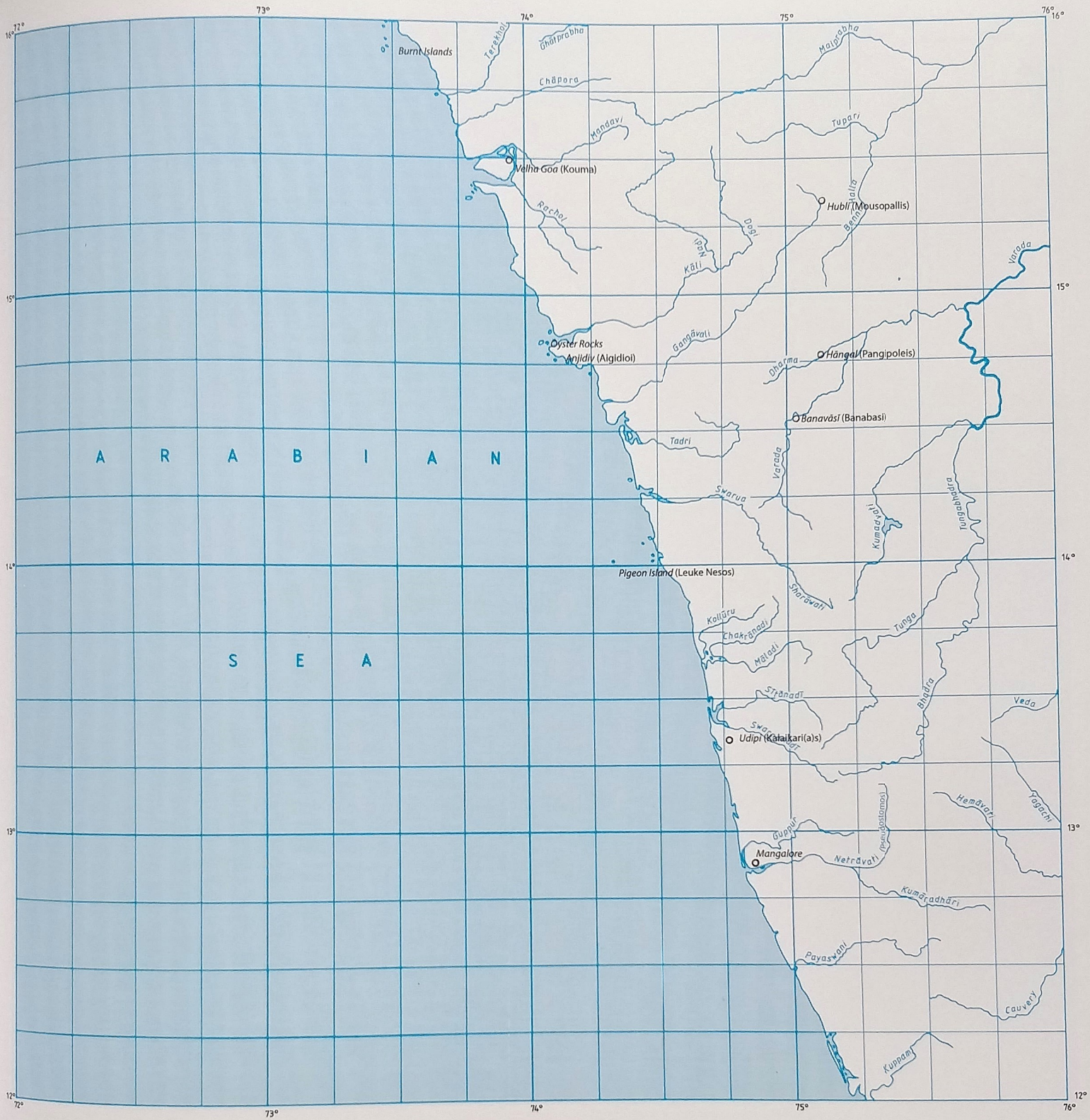
A	E	I	M
B	F	J	N
C	G	K	O
D	H	L	P

1	5	9	13
2	6	10	14
3	7	11	15
4	8	12	16



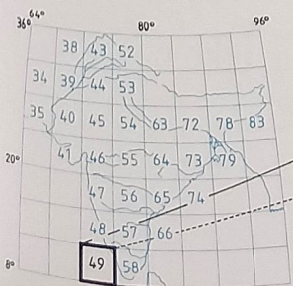

A	E	I	M
B	F	J	N
C	G	K	O
D	H	L	P

1	5	9	13
2	6	10	14
3	7	11	15
4	8	12	16



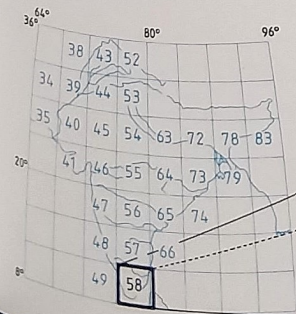
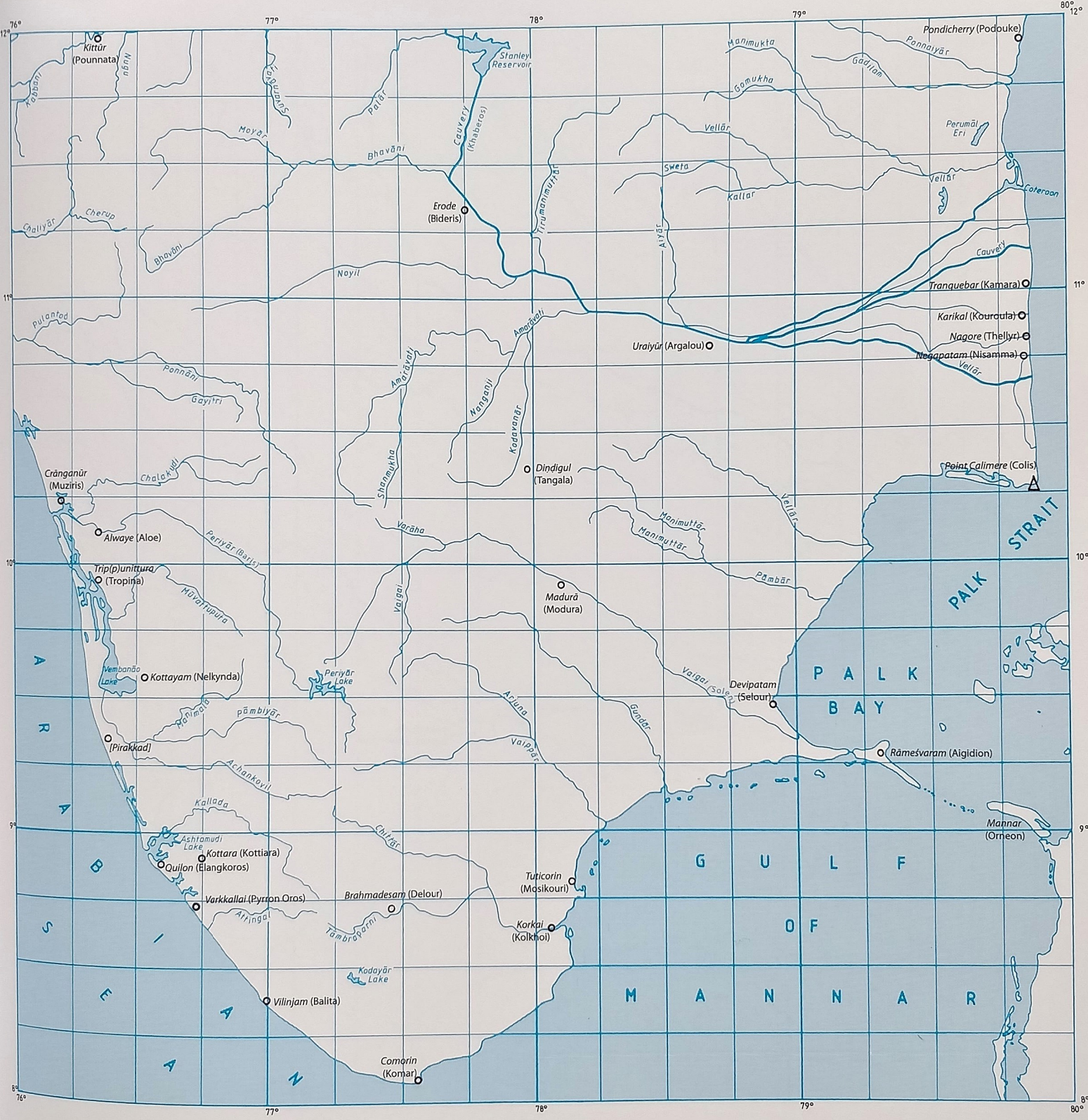
A	E	I	M
B	F	J	N
C	G	K	O
D	H	L	P

1	5	9	13
2	6	10	14
3	7	11	15
4	8	12	16



A	E	I	M
B	F	J	N
C	G	K	O
D	H	L	P

1	5	9	13
2	6	10	14
3	7	11	15
4	8	12	16



A	E	I	M
B	F	J	N
C	G	K	O
D	H	L	P

1	5	9	13
2	6	10	14
3	7	11	15
4	8	12	16