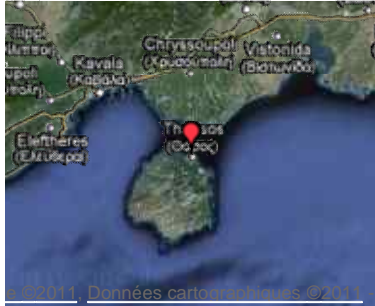


Thassos - Commercial Harbour



Features 

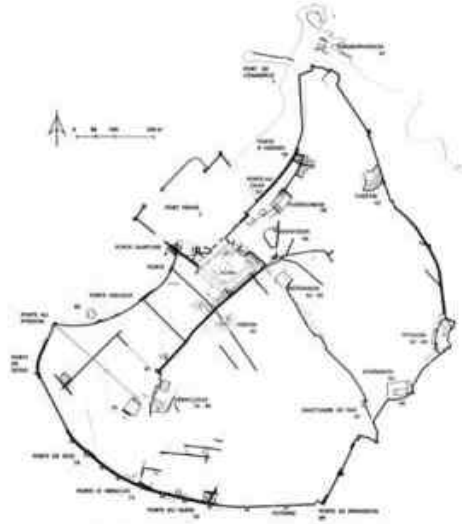


Fig. 2. General plan of the ancient defenced city of Thassos with the military closed harbour and the commercial harbour at the northeast (Grandjean-Salviat 2000, fig. 12)

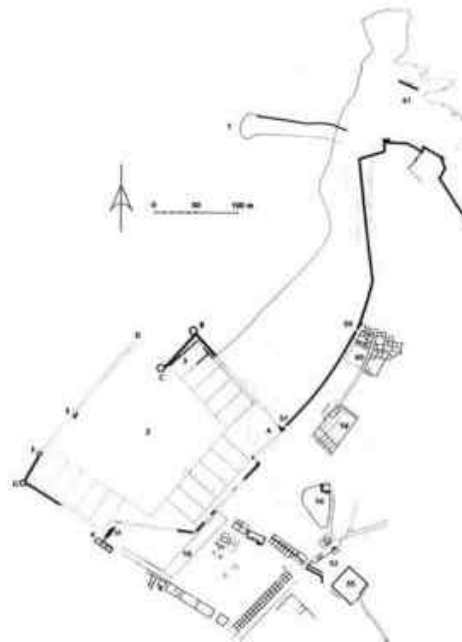


Fig. 2. Plan of the two harbours of ancient Thassos (Simossi 1994-5, 136)



Fig. 3. General view of the two harbours of ancient Thasos as it is today. The submerged mole of the commercial harbour on the upper left corner



Fig. 4. View of the submerged mole of the ancient commercial harbour

