



The Lechaion Harbour Project (2013-2018): Excavations at the harbour of Lechaion in Corinth Greece

Panagiotis Athanasopoulos, Bjorn Lovén, The Danish Intitute at Athens
Dimitris Kourkemelis, Micha Paraskevi, Hellenic Ministry of Culture and Sports,
Departament of Underwater Antiquities





ATHANASOPOULOS, P., LOVEN, B., KOURKOUMELIS, D. & MICHA, P.

The Lechaion Harbour Project (2013-2018): Excavations at the harbour of Lechaion in Corinth, Greece




LECHAION HARBOUR PROJECT
@LechaionHarbourProject



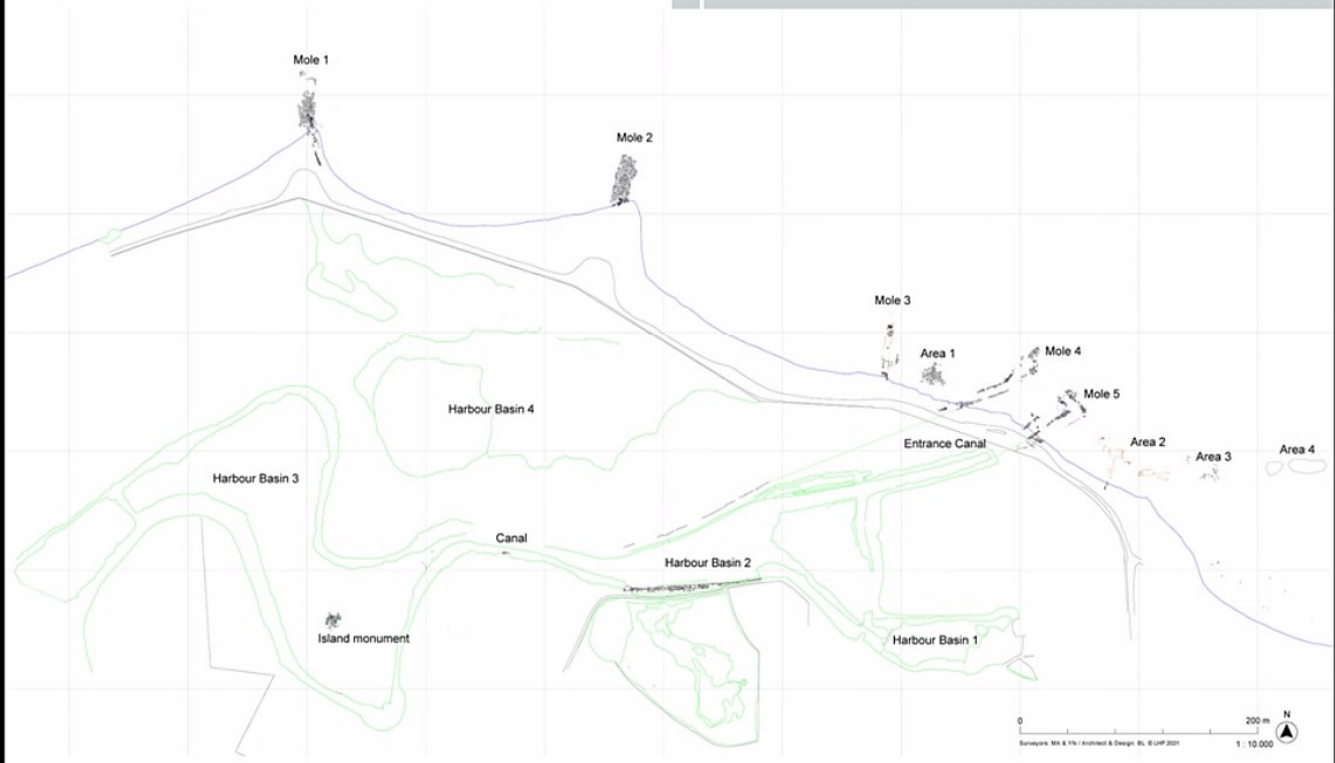


Lechaion – the site in 2013
Google Earth Pro (2013)



Entre Mares


Lechaion Harbour




Entre Mares

Inner Harbour- Harbour Basin 3

Photo: Spyros Kokkinakis (2017)



Entre Mares




Moles 1 & 2
Photo: K. Xenikakis & S. Gesafidis (2013)



Entre Mares

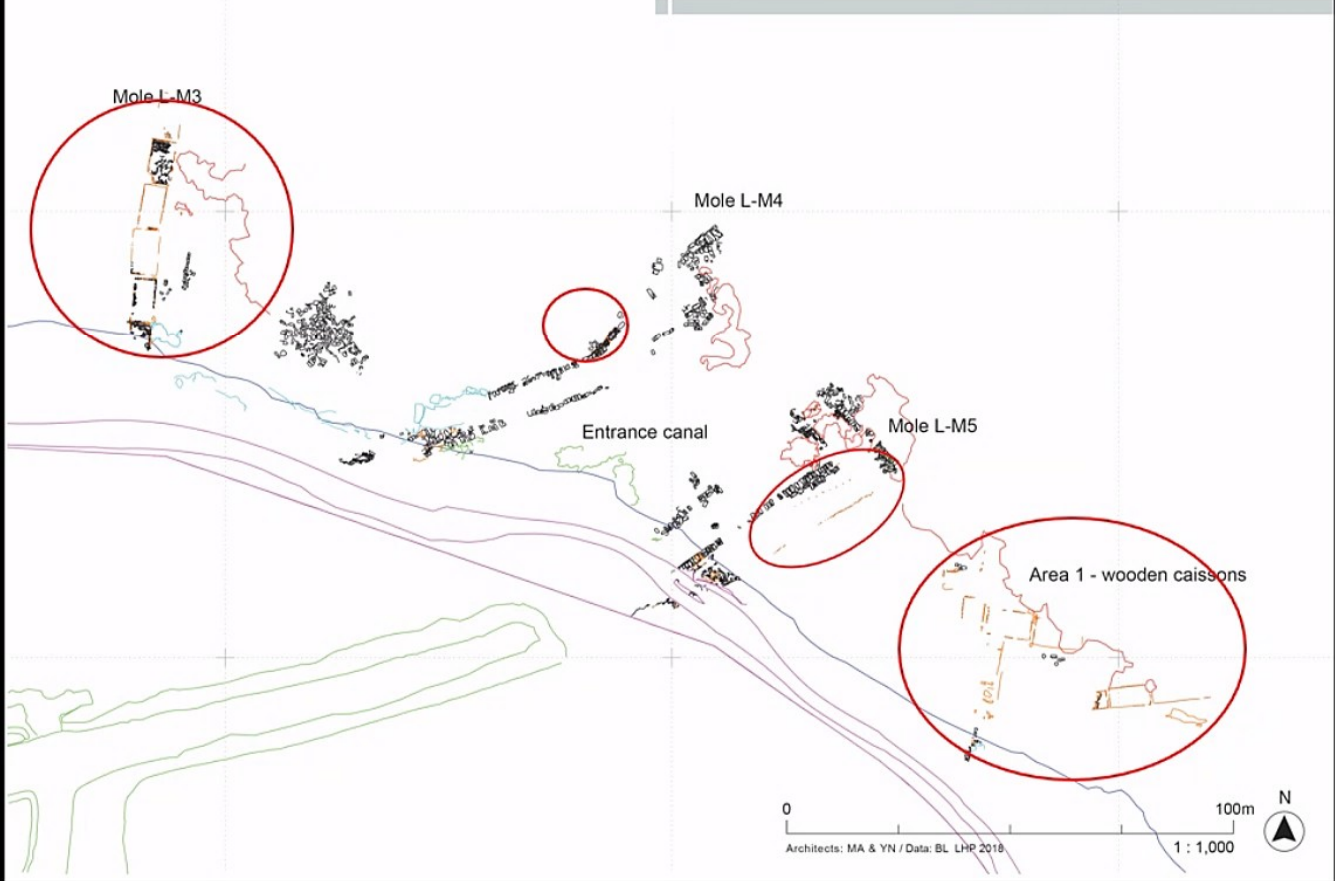


Entre Mares



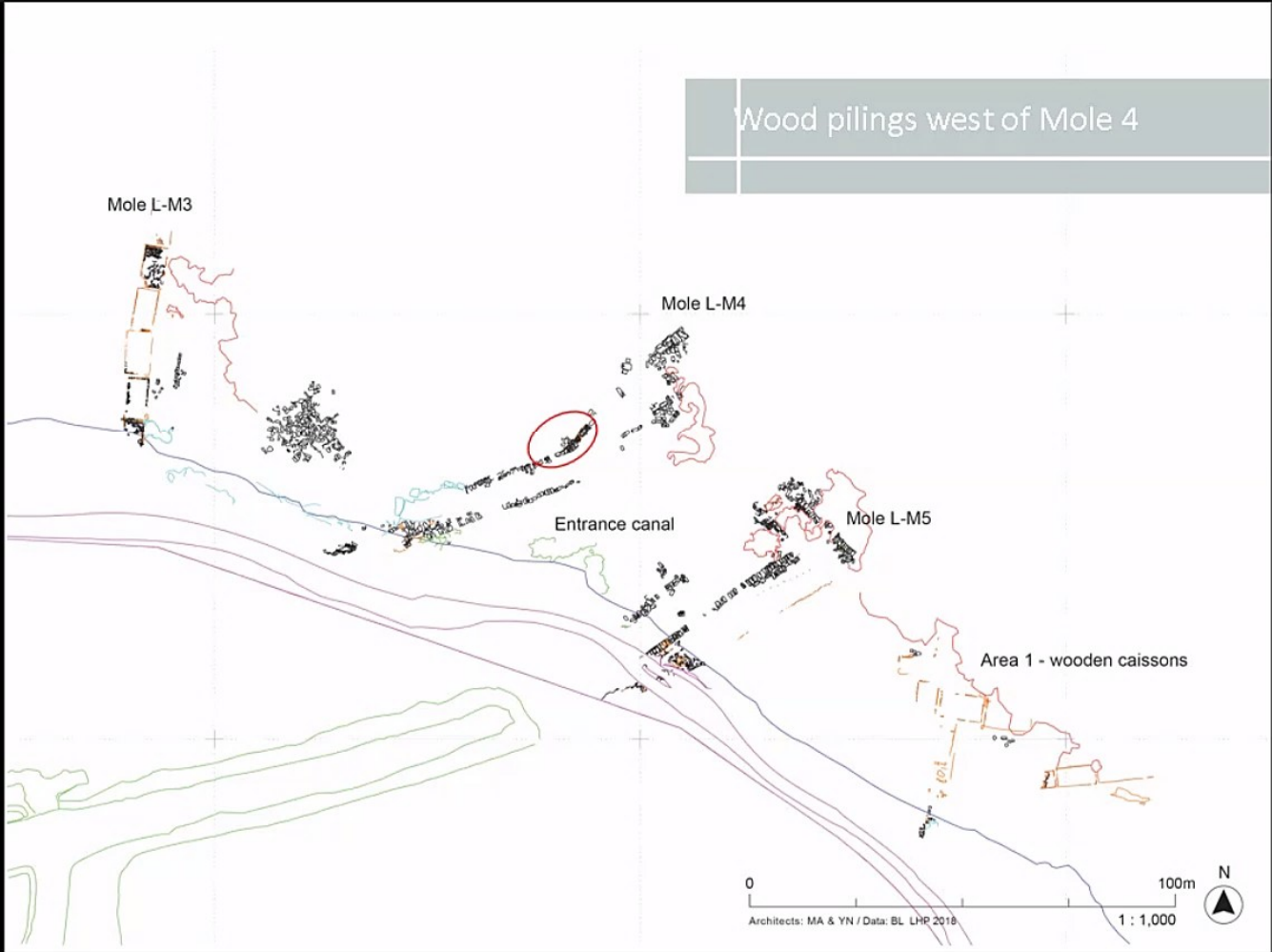
Entre Mares

Lechaion Harbour-Entrance Canal Area

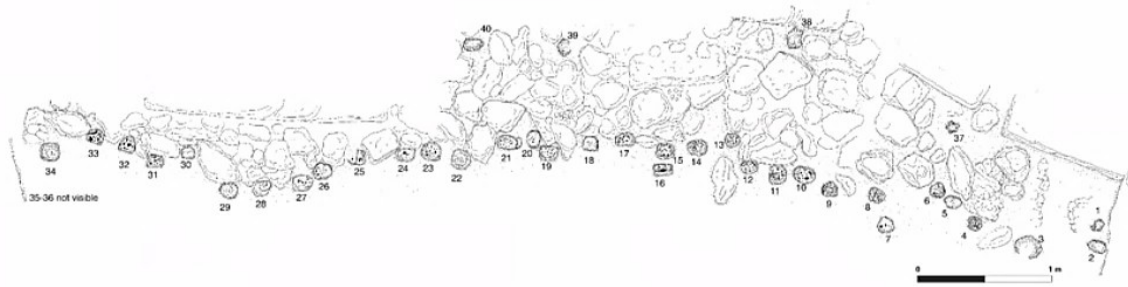


Entre Mares

Wood pilings west of Mole 4

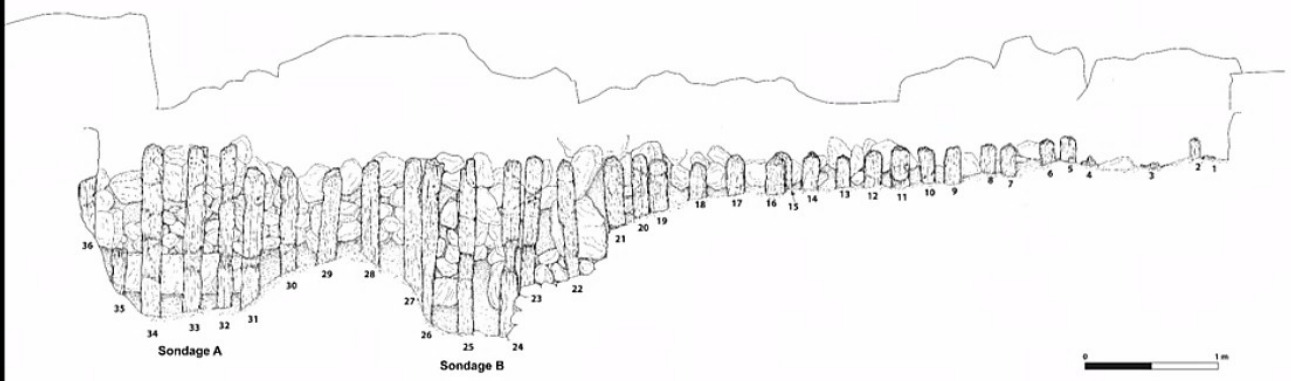


Entre Mares



Plan and section of wooden bulwark facing Mole 4
Illustrator: Yiannis Nakas (2016)

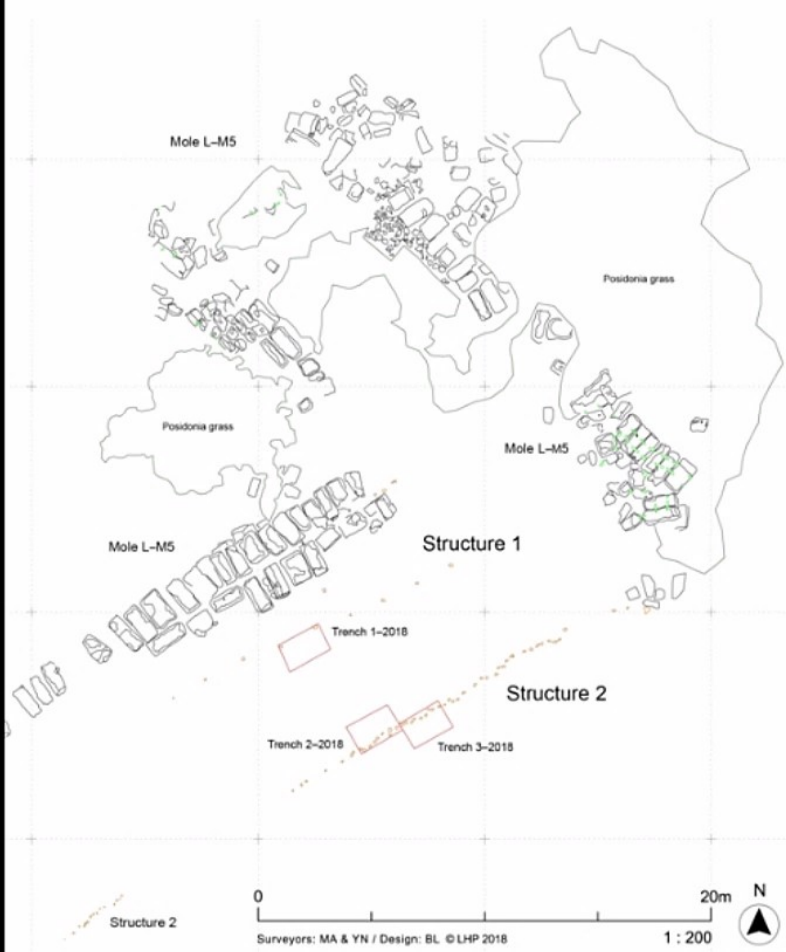
SEA LEVEL




Entre Mares



Entre Mares









Caisson 5, western side
Photo: Vassilis Tsiairis (2015)




Entre Mares



Caisson 5, northern side
Drawing: Yiannis Nakas (2015)



Caisson 5, western side
Drawing: Yiannis Nakas (2015)



Entre Mares

Southwest corner of Caisson 5

Drawing: Yiannis Nakas (2015)

