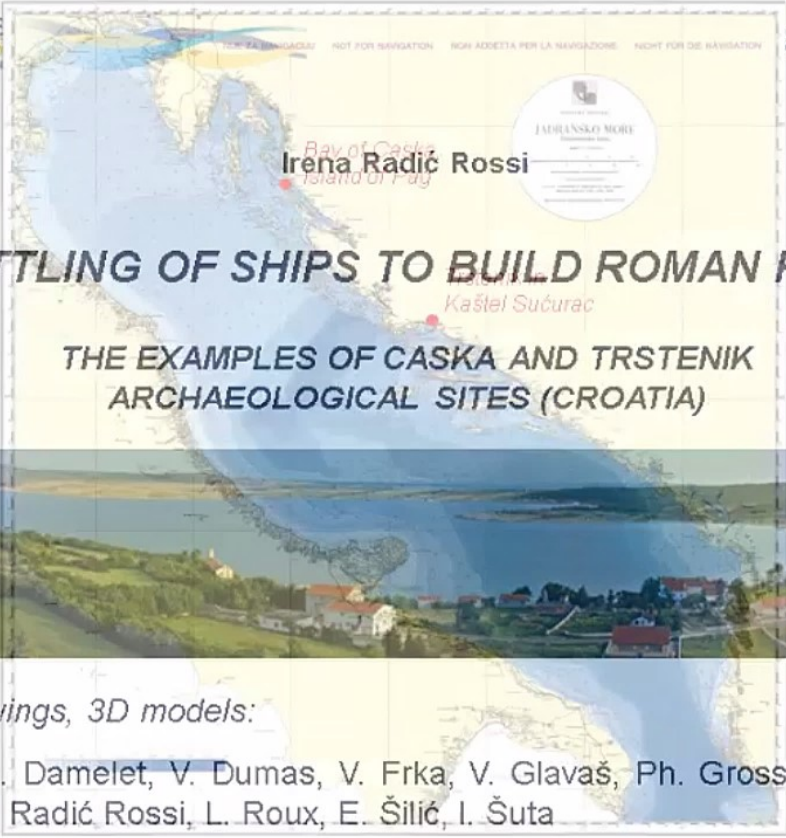




Scuttling of Ships to Build Roman Ports. The Examples of Caska and Trstenik Archaeological Sites (Croatia)

Irena Radic-Rossi, University of Zadar





ENTRE MARES CONGRESSO INTERNAZIONALE


University of Zadar
Univerzitetско Studijum
Jadrinska 1 51000 Zadar

JADRANSKO MORE

Bay of Caska
Irena Radić Rossi
Island of Pag
Kaštel Sućurac

SCUTTLING OF SHIPS TO BUILD ROMAN PORTS

THE EXAMPLES OF CASKA AND TRSTENIK ARCHAEOLOGICAL SITES (CROATIA)




Photos, drawings, 3D models:

G. Boetto, L. Damelet, V. Dumas, V. Frka, V. Glavaš, Ph. Grosscaux, N. Lete, P. Poveda, I. Radić Rossi, L. Roux, E. Šilić, I. Šuta



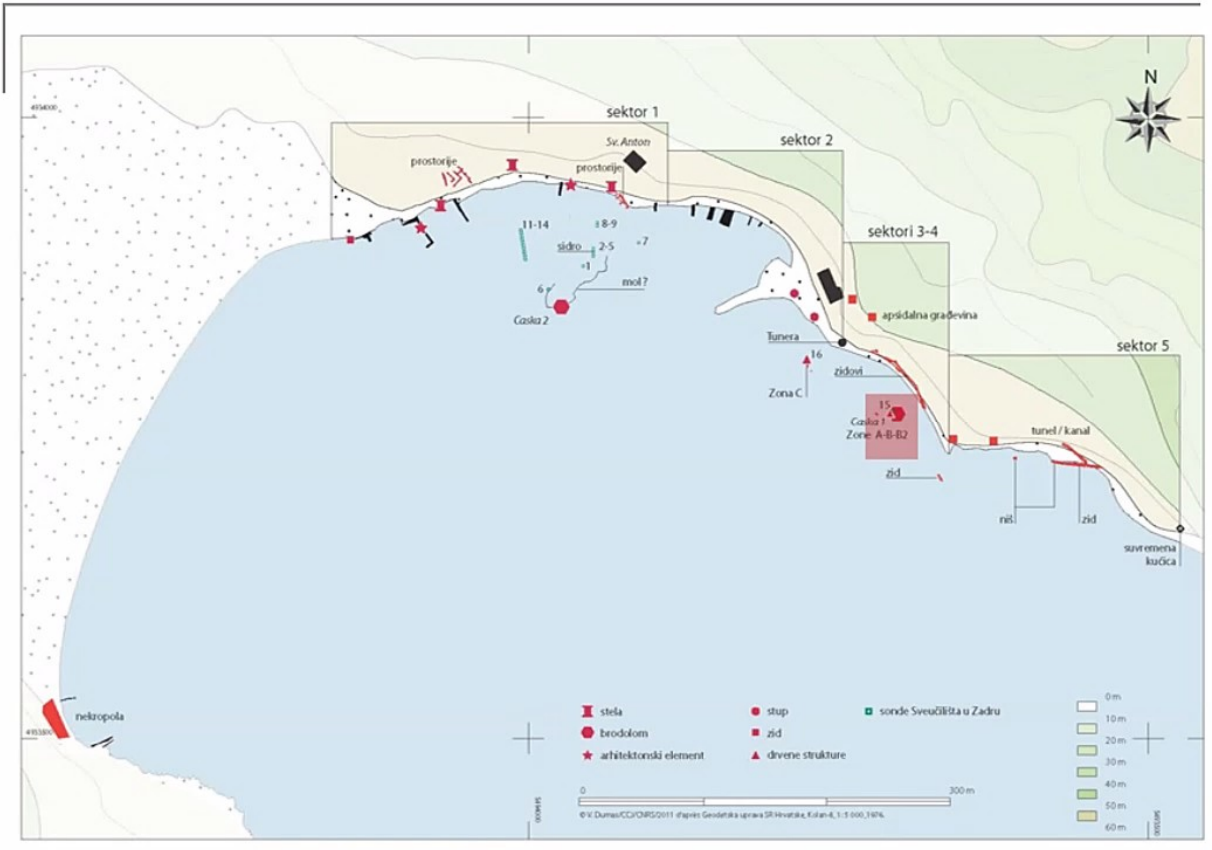
Geographical position of the two archaeological sites






Position of the bay of Caska at the island of Pag






Discovery of the boat Caska 1



Entre Mares



Discovery of the boat Caska 1



Entre Mares




Filling of rocks in the boat Caska 1



Entre Mares




Smaller stones in the hull



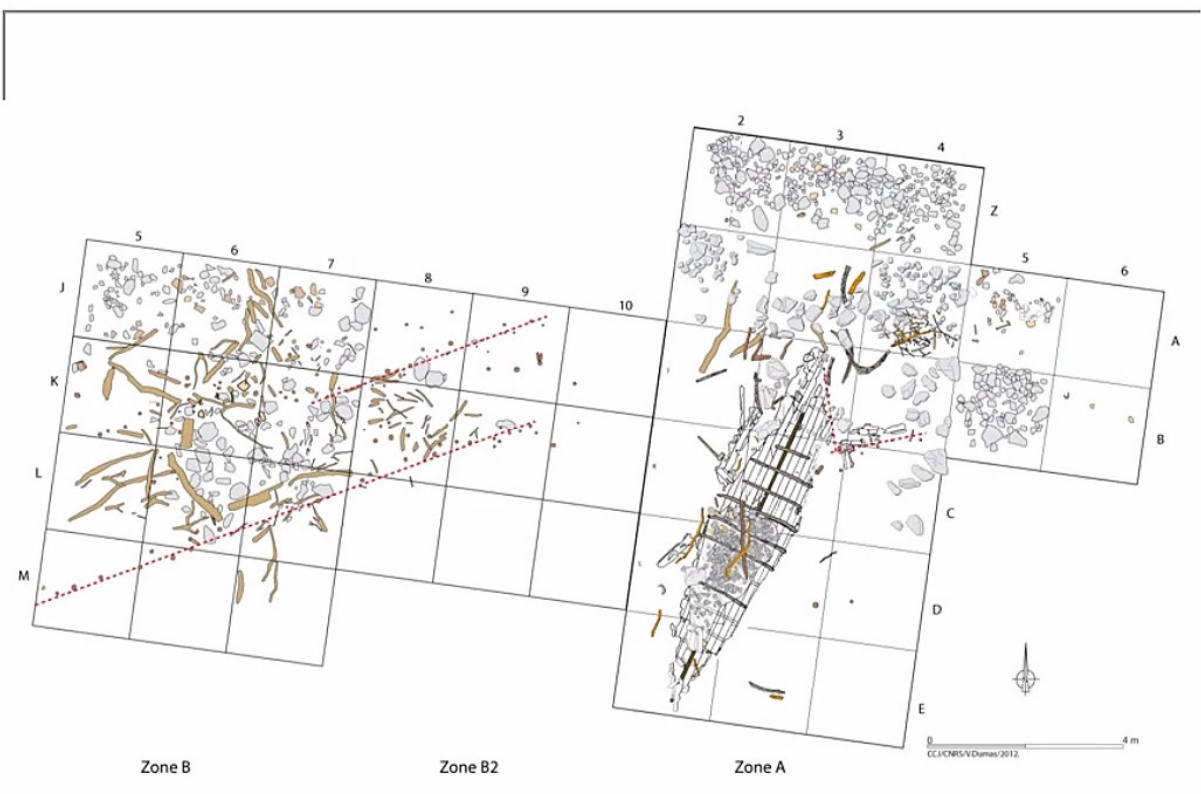
Entre Mares



Sewn boat Caska 1

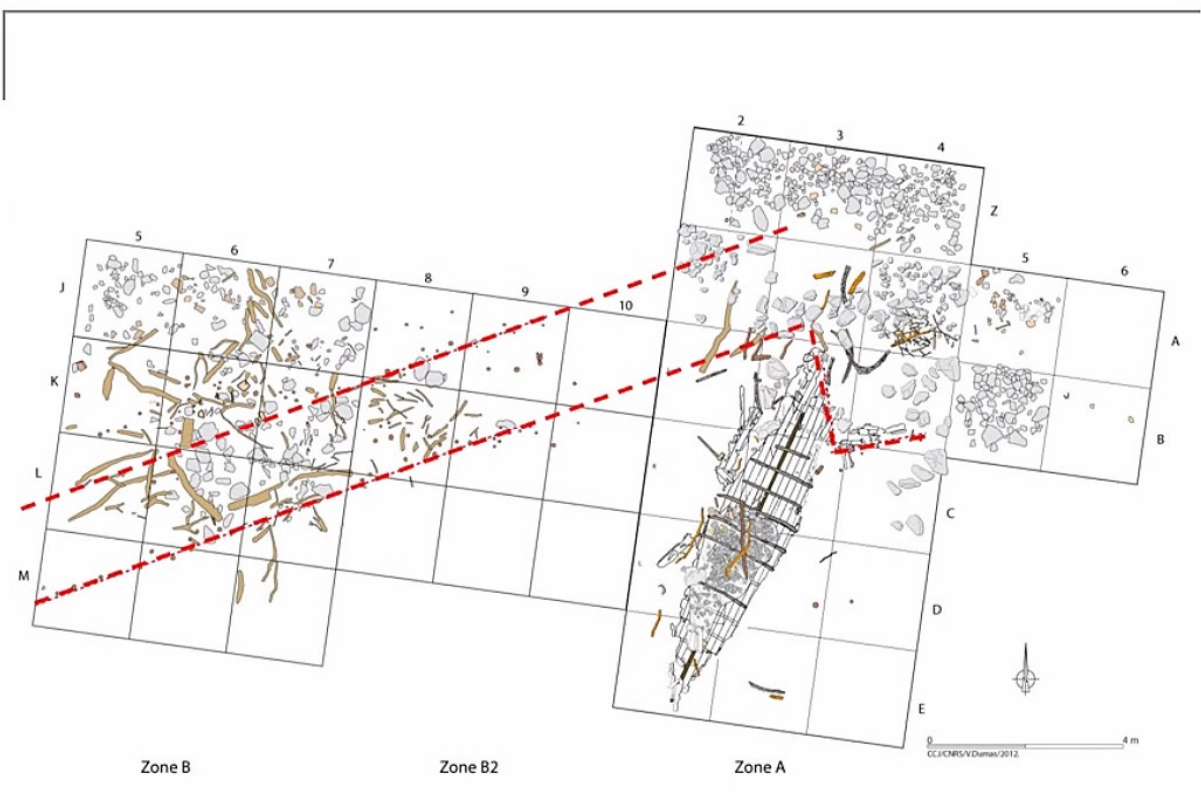


Entre Mares



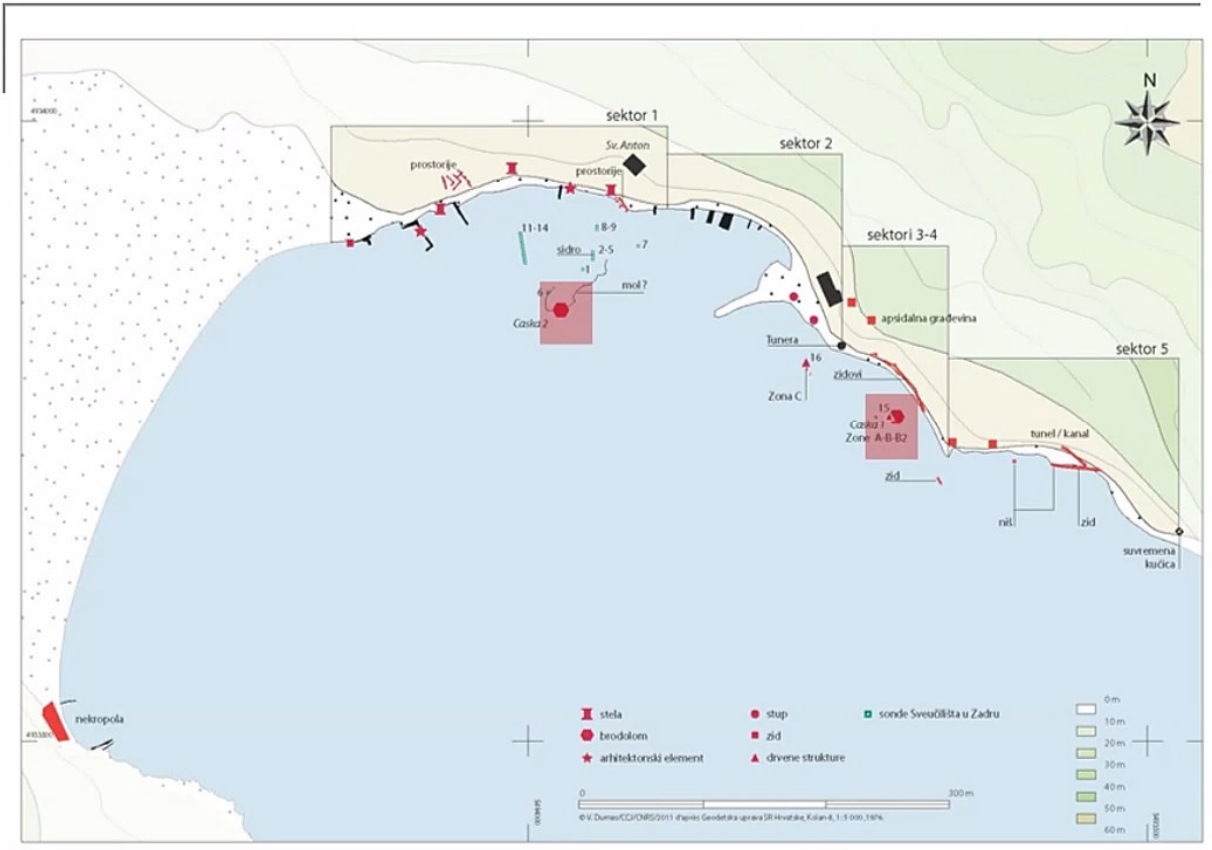
Boat Caska 1, as part of the coastal structure






Boat Caska 1, as part of the coastal structure

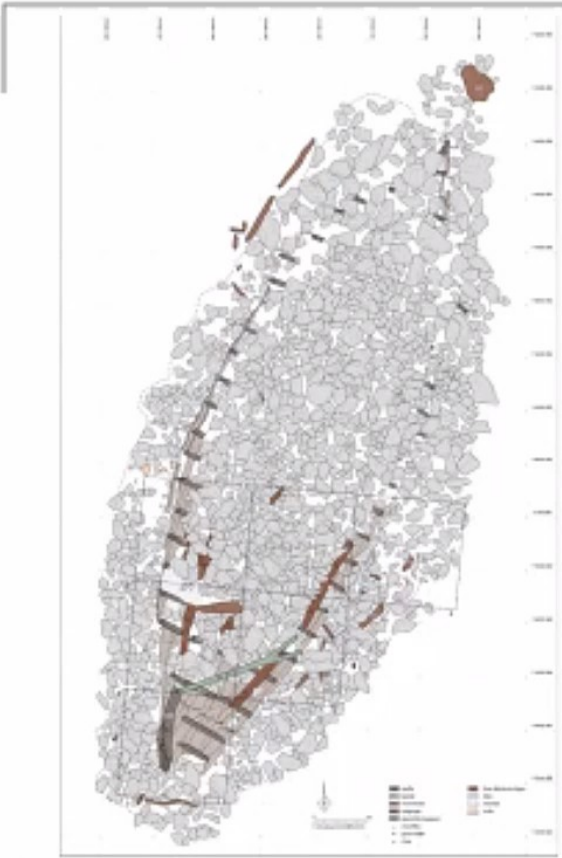




Discovery of the ship Caska 2



Entre Mares



Discovery of the ship Caska 2



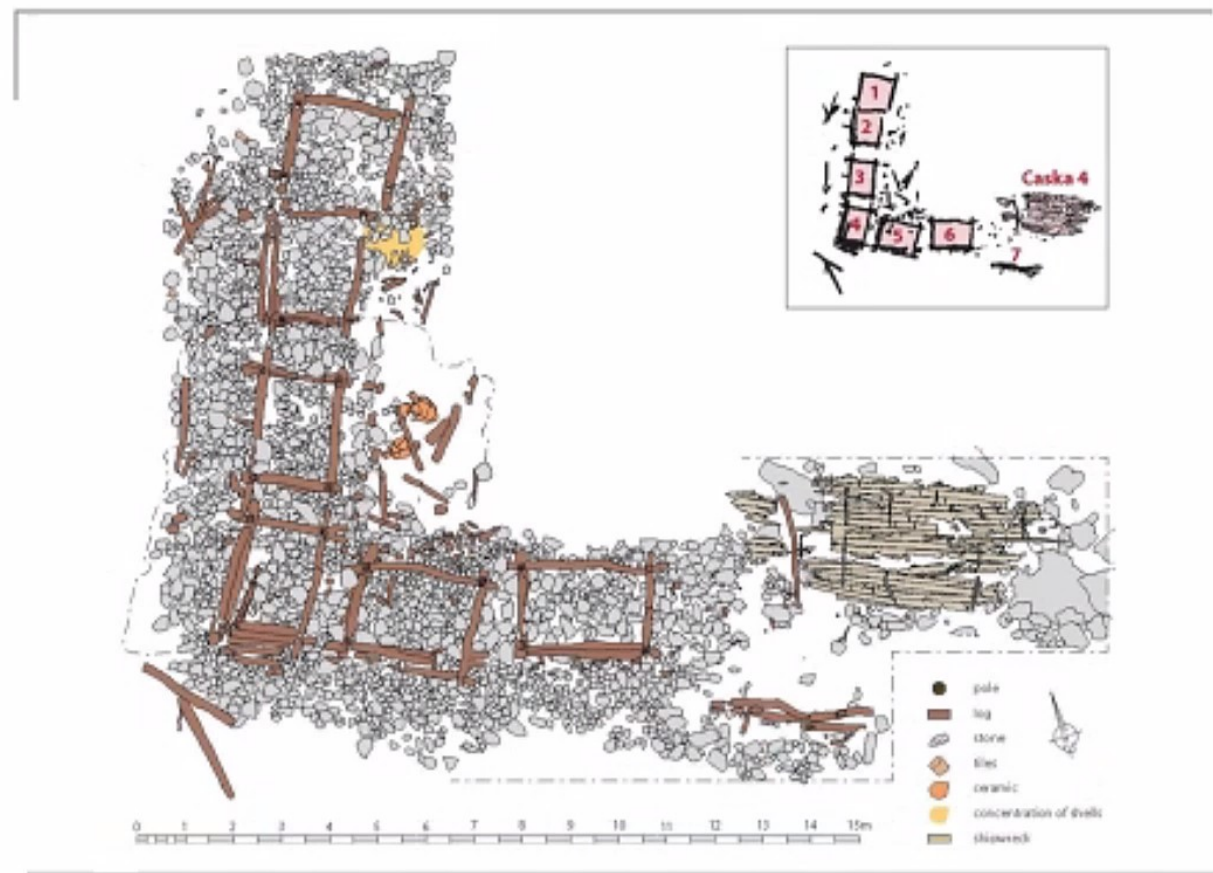
Entre Mares



Ship Caska 2



Entre Mares




Coastal structure made of wooden logs and scuttled boat



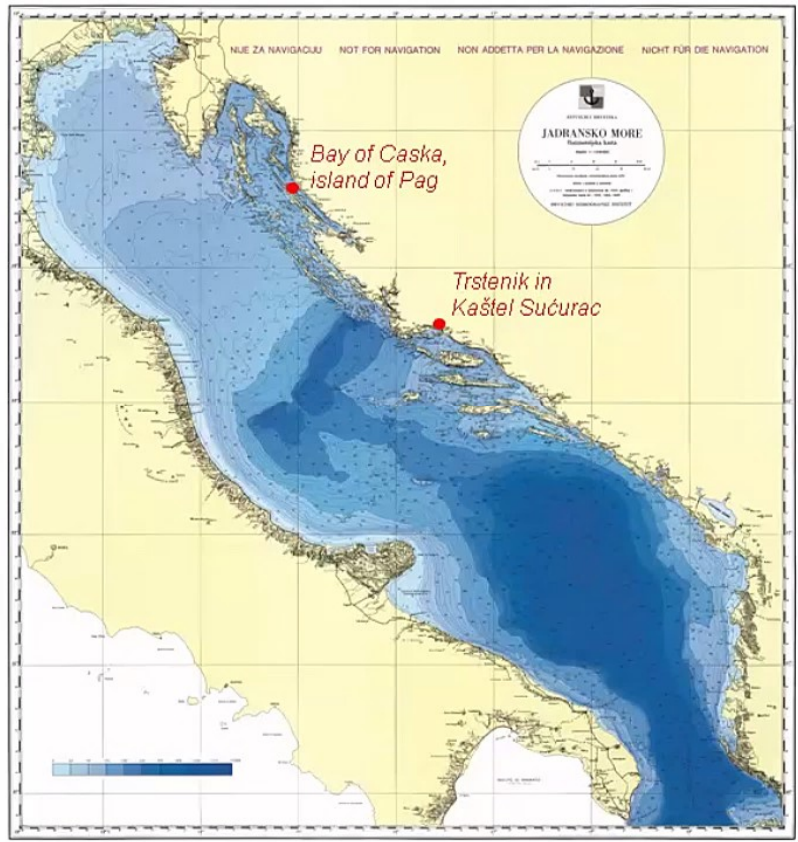
Entre Mares




Details of the caissons of coastal structure



Entre Mares



Geographical position of the two archaeological sites



Entre Mares




Previous finds



Entre Mares



Research of boat Trstenik 1



Entre Mares




Filling of rocks in the ship's hull





Situation at Trstenik in 2021



Entre Mares